

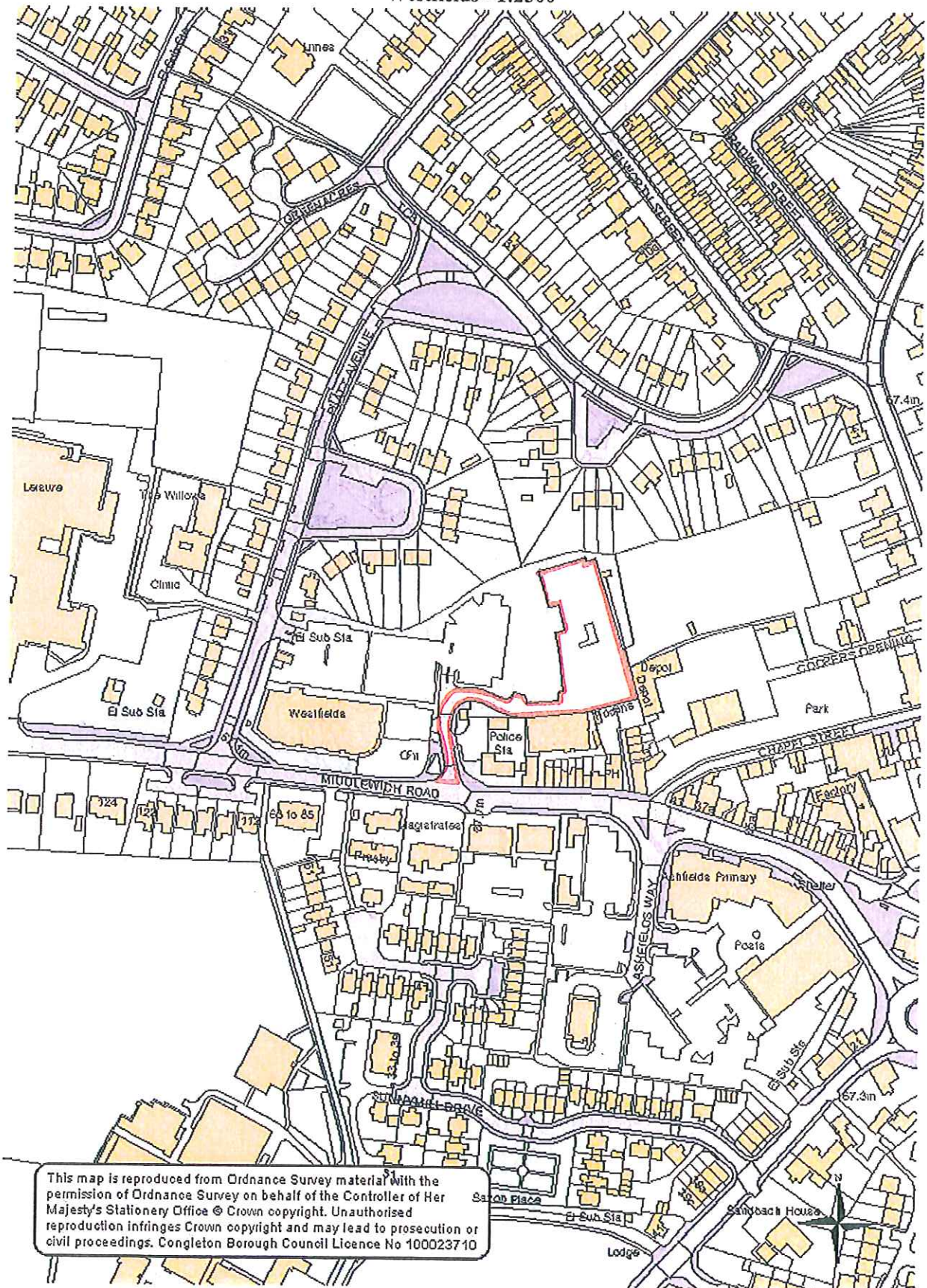
Scale 1:1250



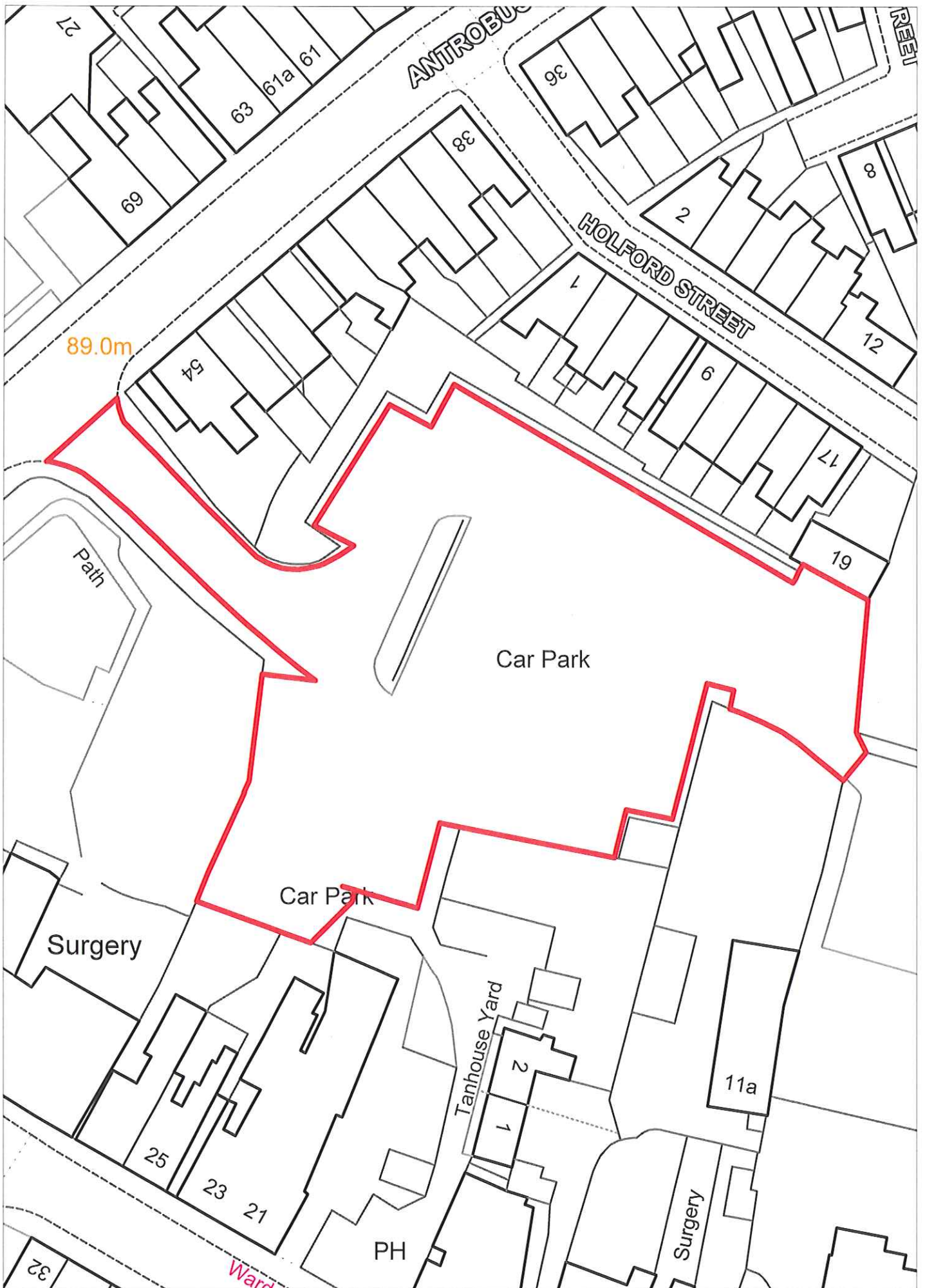
© Crown Copyright. Unauthorised reproduction infringes Crown Copyright and may lead to legal or civil proceedings. Cheshire East Council, licence no. 100049045 2009.



Westfields - 1:2500



This map is reproduced from Ordnance Survey material with the permission of Ordnance Survey on behalf of the Controller of Her Majesty's Stationery Office © Crown copyright. Unauthorised reproduction infringes Crown copyright and may lead to prosecution or civil proceedings. Congleton Borough Council Licence No 100023710



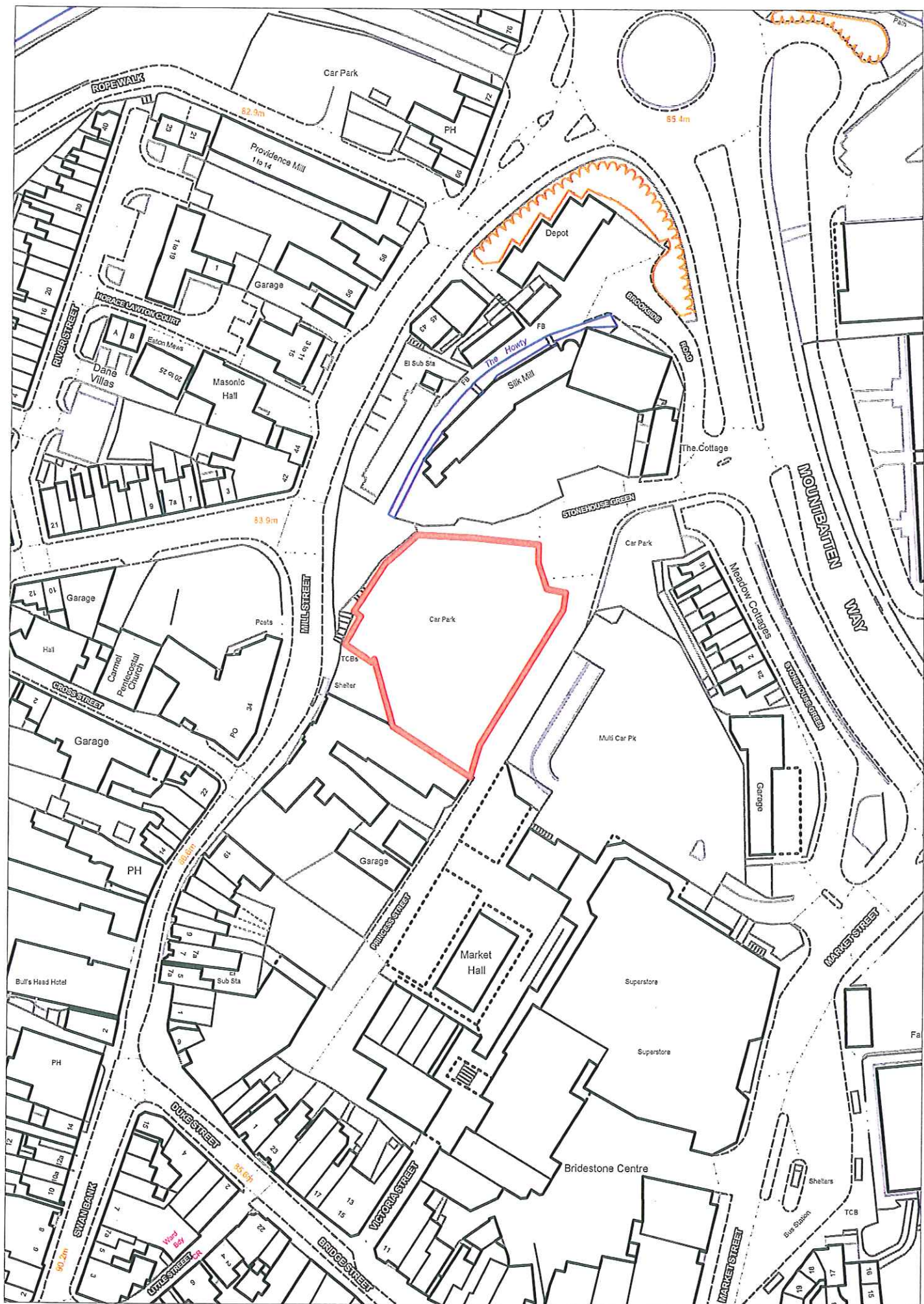
Antrobus Street, Congleton

Reproduced from the Ordnance Survey map with the permission of HMSO.

© Crown Copyright. Unauthorised reproduction infringes Crown Copyright and may lead to legal or civil proceedings. Cheshire East Council, licence no. 100049045 2009.



Scale 1:500



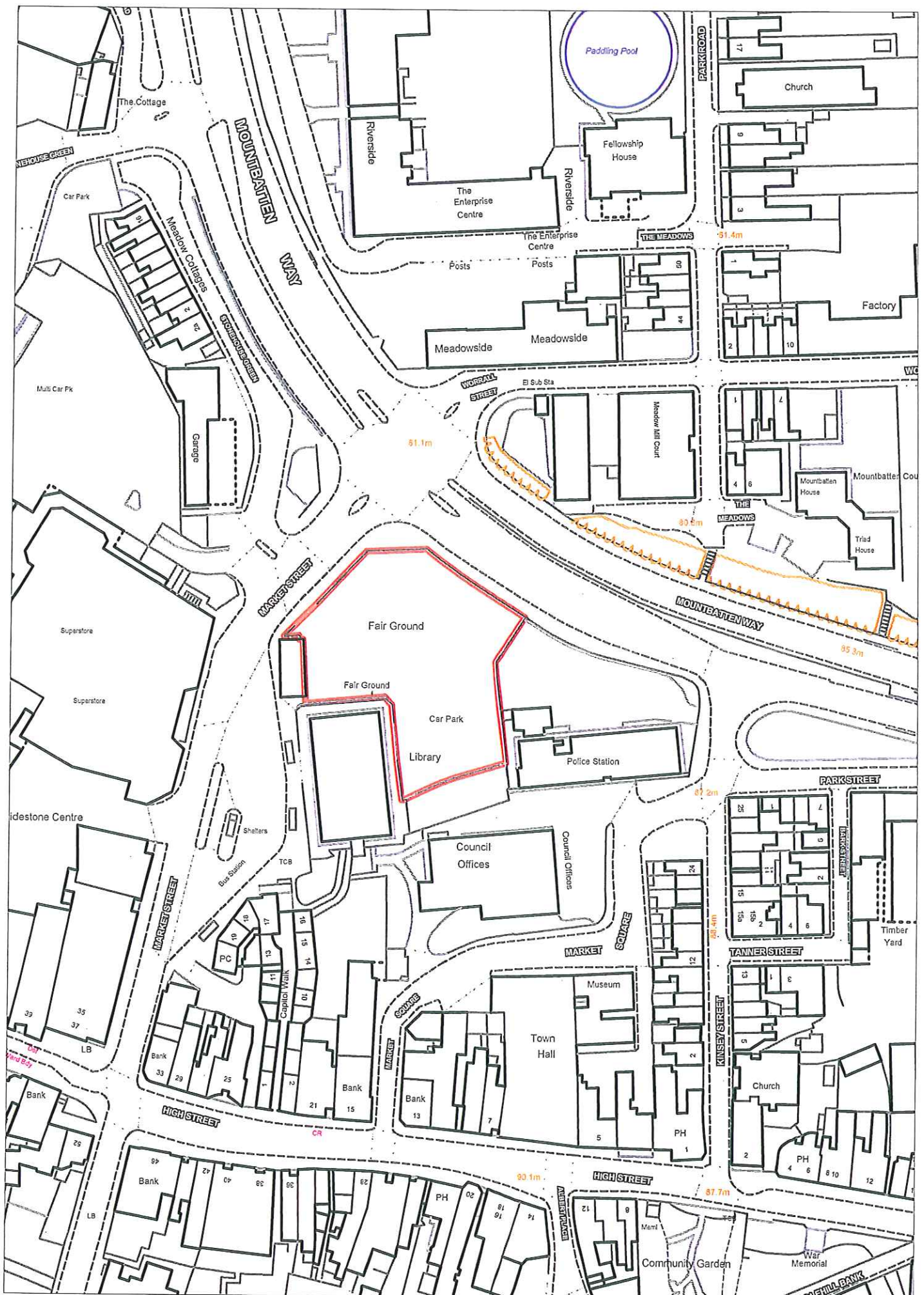
PRINCESS STREET, CONGLETON

Reproduced from the Ordnance Survey map with the permission of HMSO.

© Crown Copyright. Unauthorised reproduction infringes Crown Copyright and may lead to legal or civil proceedings. Cheshire East Council, licence no. 100049045 2009.



Scale 1:1250



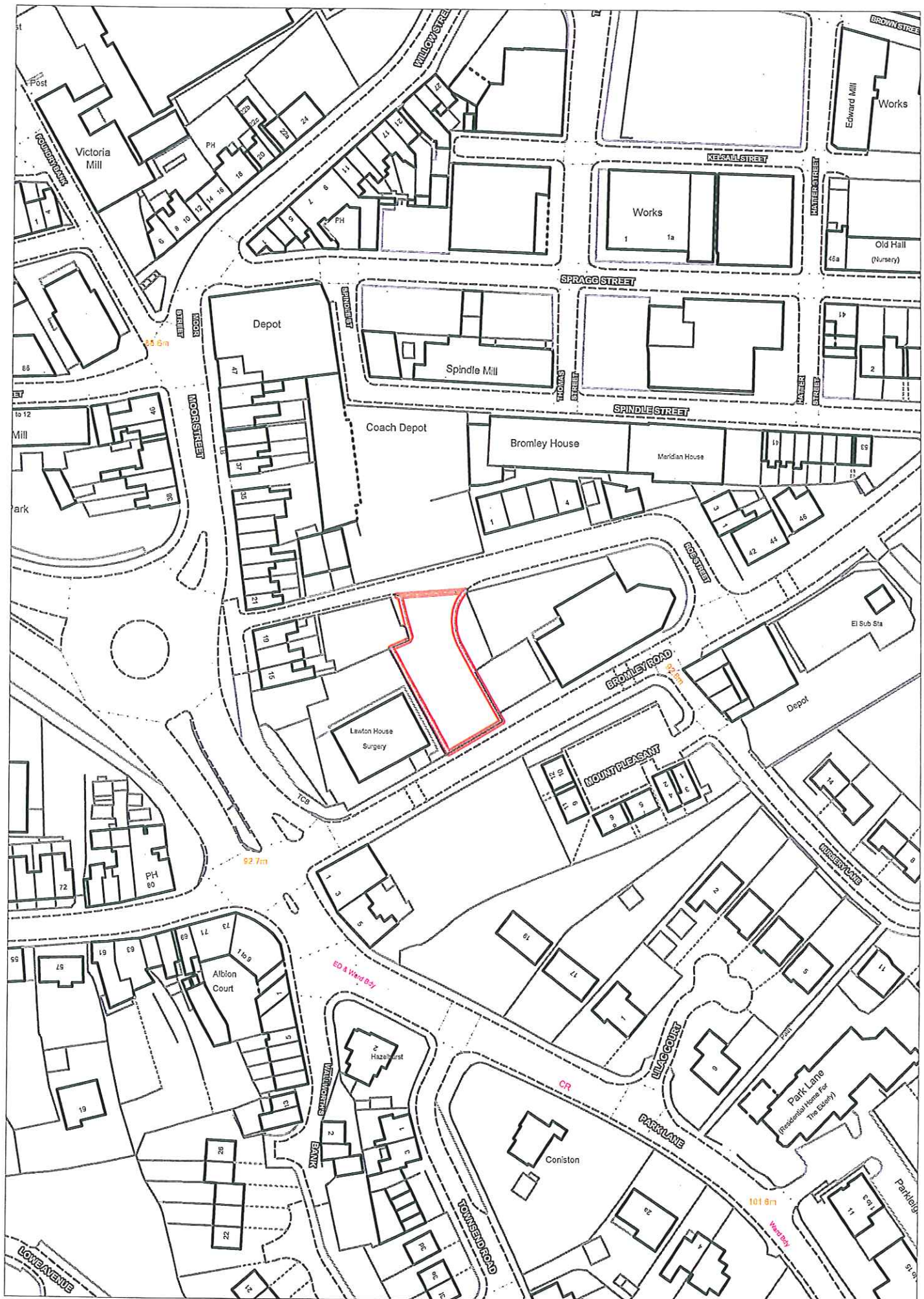
FAIRGROUND, CONGLETON

Reproduced from the Ordnance Survey map with the permission of HMSO.

© Crown Copyright. Unauthorised reproduction infringes Crown Copyright and may lead to legal or civil proceedings. Cheshire East Council, licence no. 100049045 2009.

NORTH

Scale 1:1250



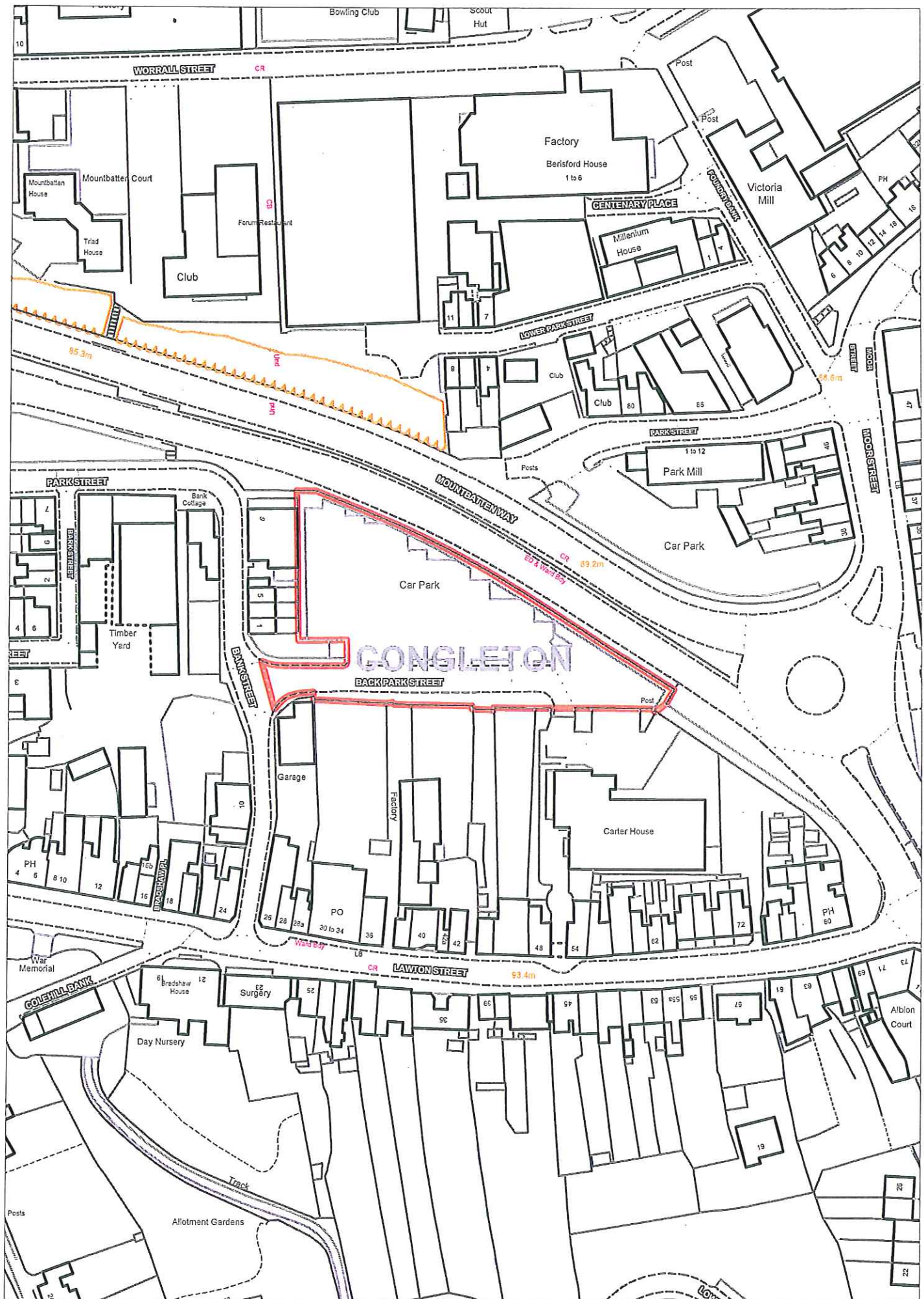
ROE STREET, CONGLETON

Reproduced from the Ordnance Survey map with the permission of HMSO.

© Crown Copyright. Unauthorised reproduction infringes Crown Copyright and may lead to legal or civil proceedings. Cheshire East Council, licence no. 100049045 2009.



Scale 1:1250



BACK PARK STREET, CONGLETON

Reproduced from the Ordnance Survey map with the permission of HMSO.

© Crown Copyright. Unauthorised reproduction infringes Crown Copyright and may lead to legal or civil proceedings. Cheshire East Council, licence no. 100049045 2009.

NORTH

Scale 1:1250



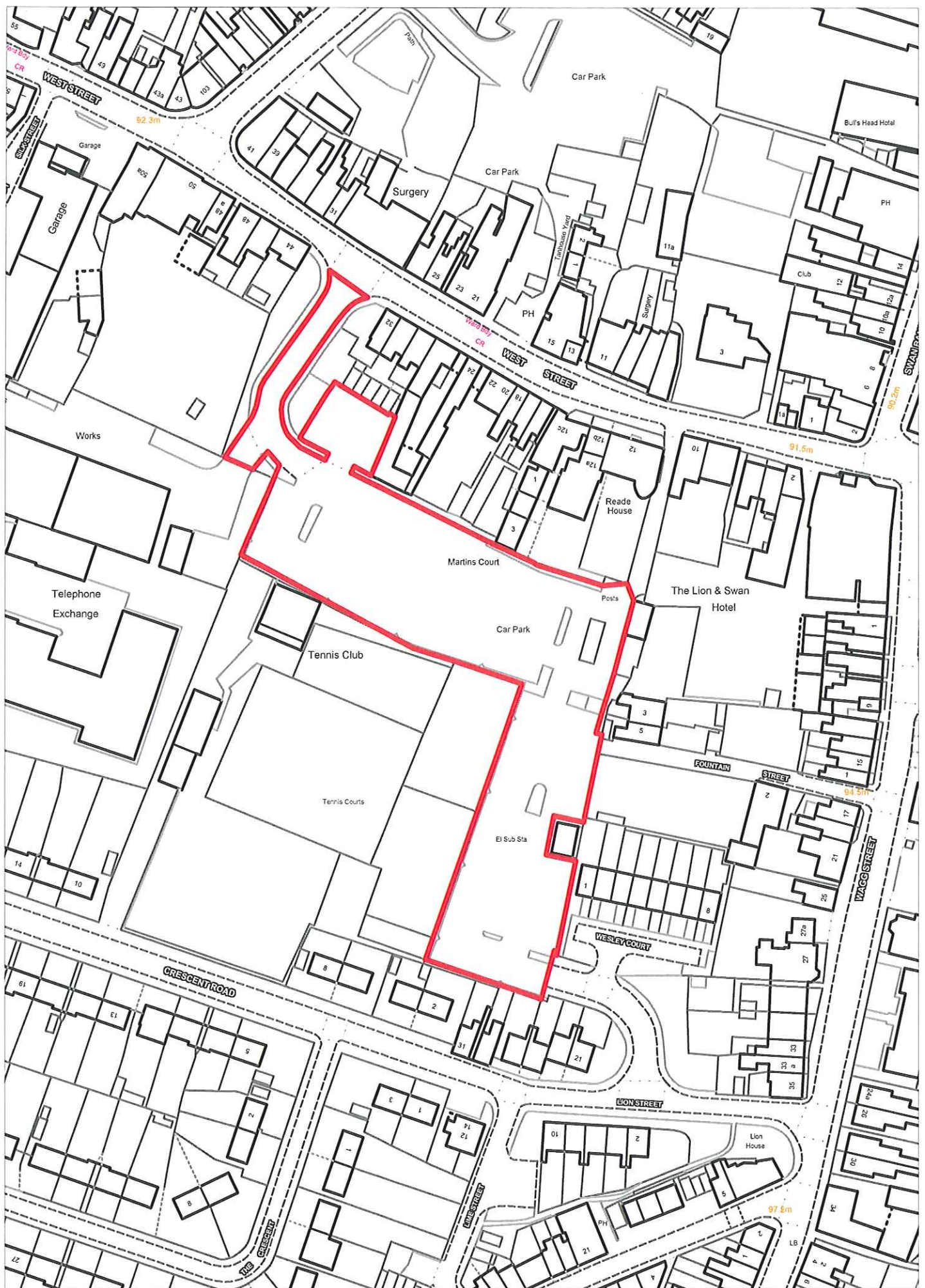
CHAPEL STREET, CONGLETON

Reproduced from the Ordnance Survey map with the permission of HMSO.

© Crown Copyright. Unauthorised reproduction infringes Crown Copyright and may lead to legal or civil proceedings. Cheshire East Council, licence no. 100049045 2009.

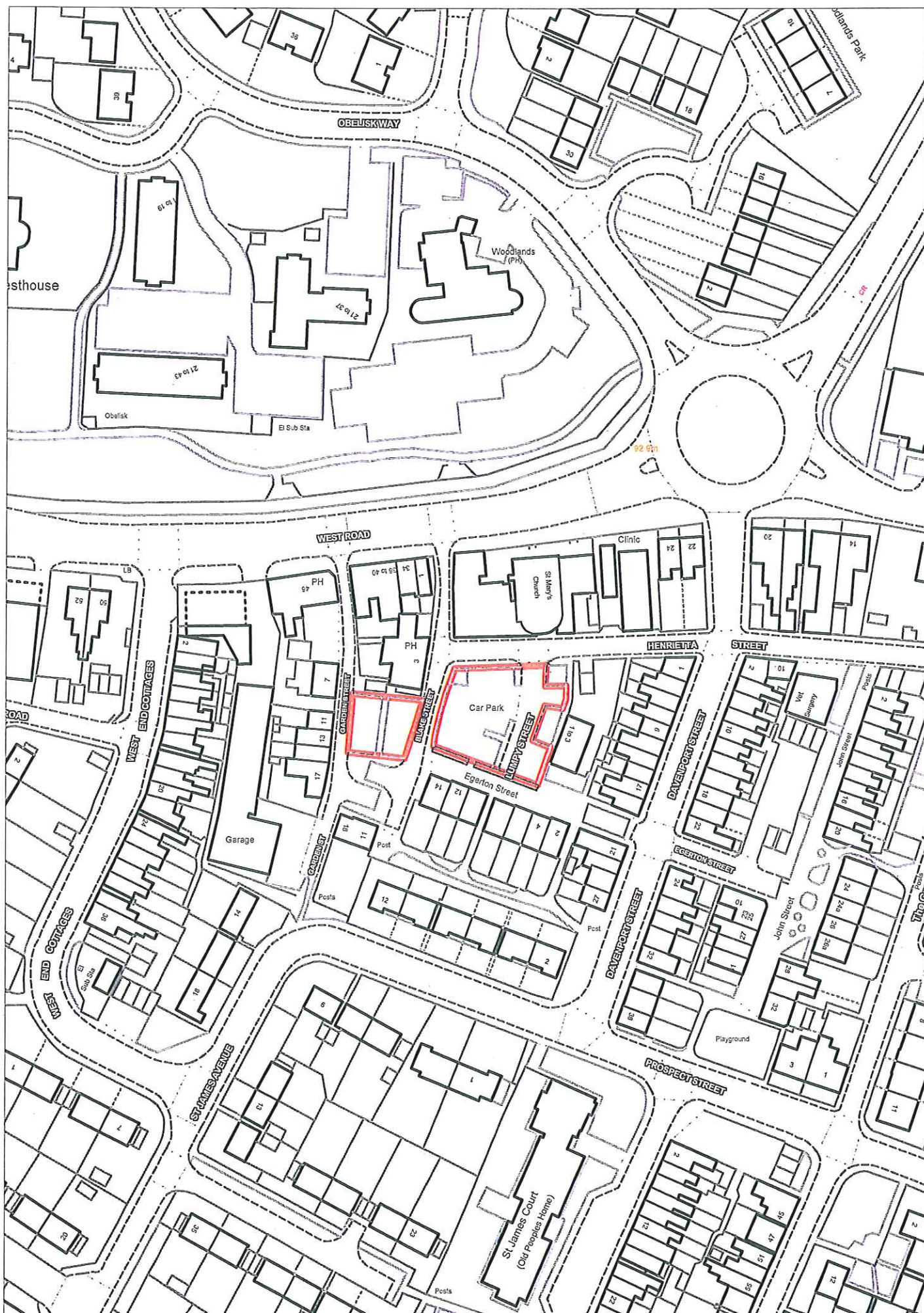


Scale 1:1250



West Street, Congleton





BLAKE STREET / EGERTON STREET, CONGLETON

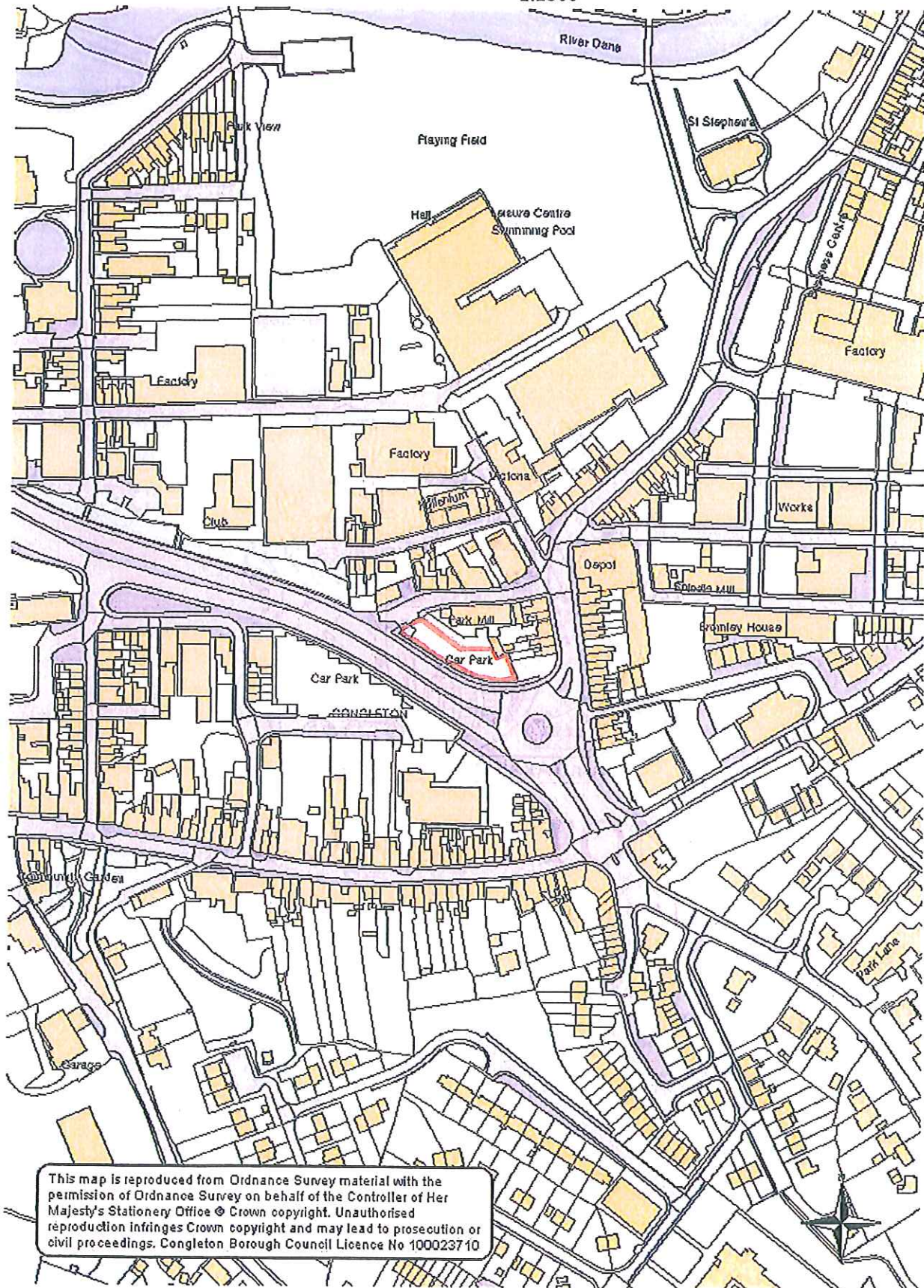
Reproduced from the Ordnance Survey map with the permission of HMSO.

© Crown Copyright. Unauthorised reproduction infringes Crown Copyright and may lead to legal or civil proceedings. Cheshire East Council, licence no. 100049045 2009.

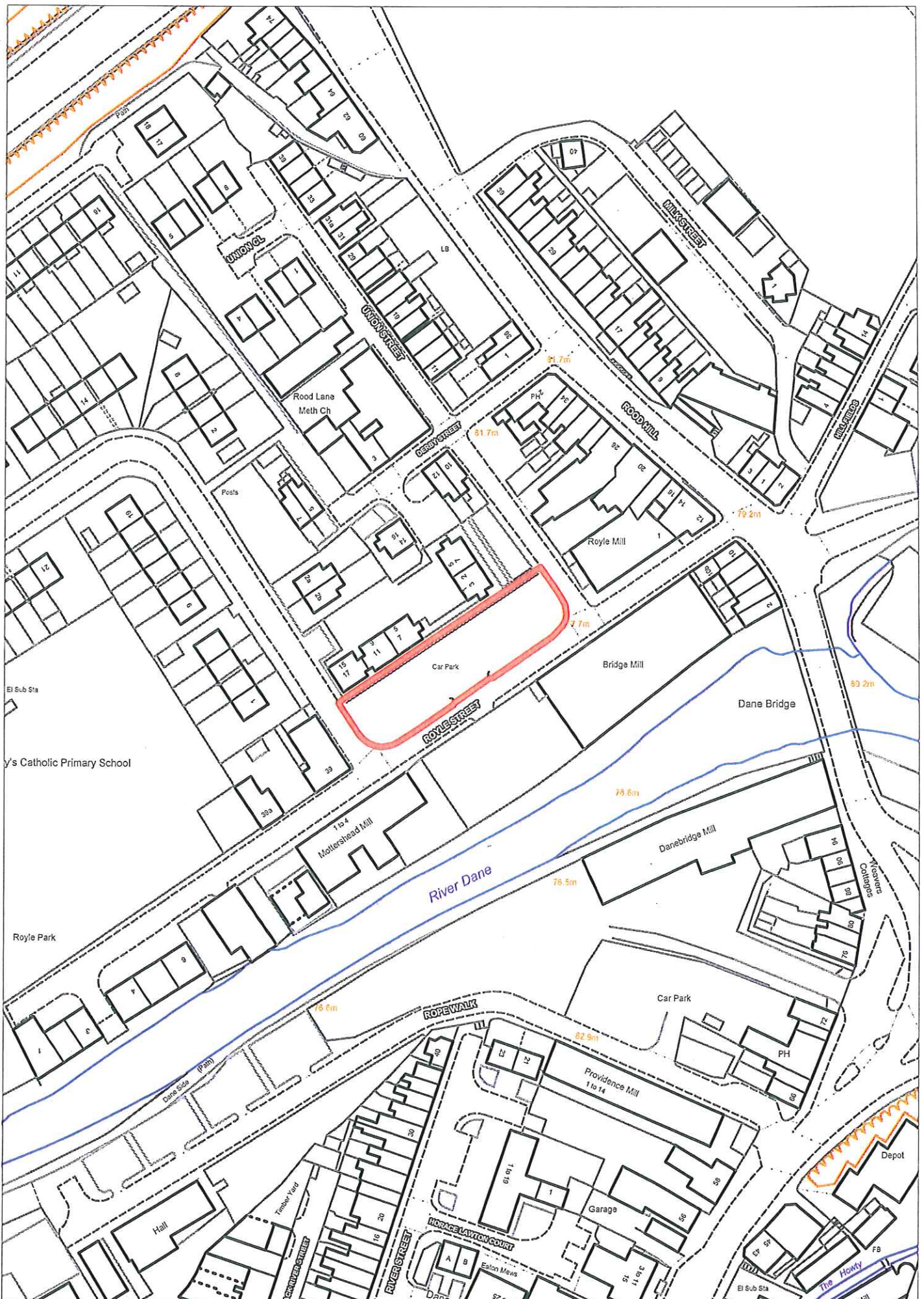


Scale 1:1250

Park Street 1:2500



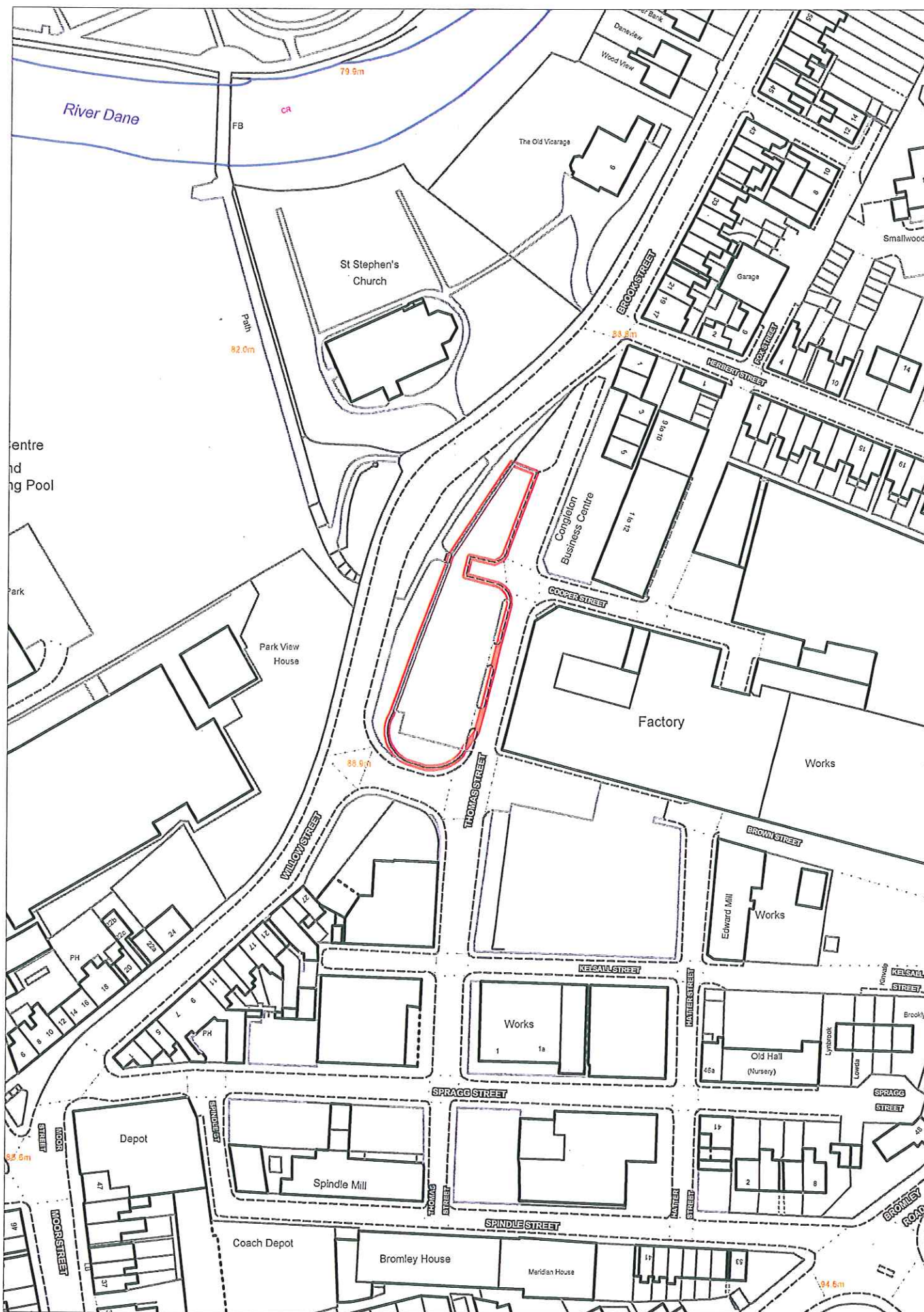
This map is reproduced from Ordnance Survey material with the permission of Ordnance Survey on behalf of the Controller of Her Majesty's Stationery Office © Crown copyright. Unauthorised reproduction infringes Crown copyright and may lead to prosecution or civil proceedings. Congleton Borough Council Licence No 100023710



ROYLE STREET, CONGLETON

Rood Hill - 1:2500





THOMAS STREET, CONGLETON





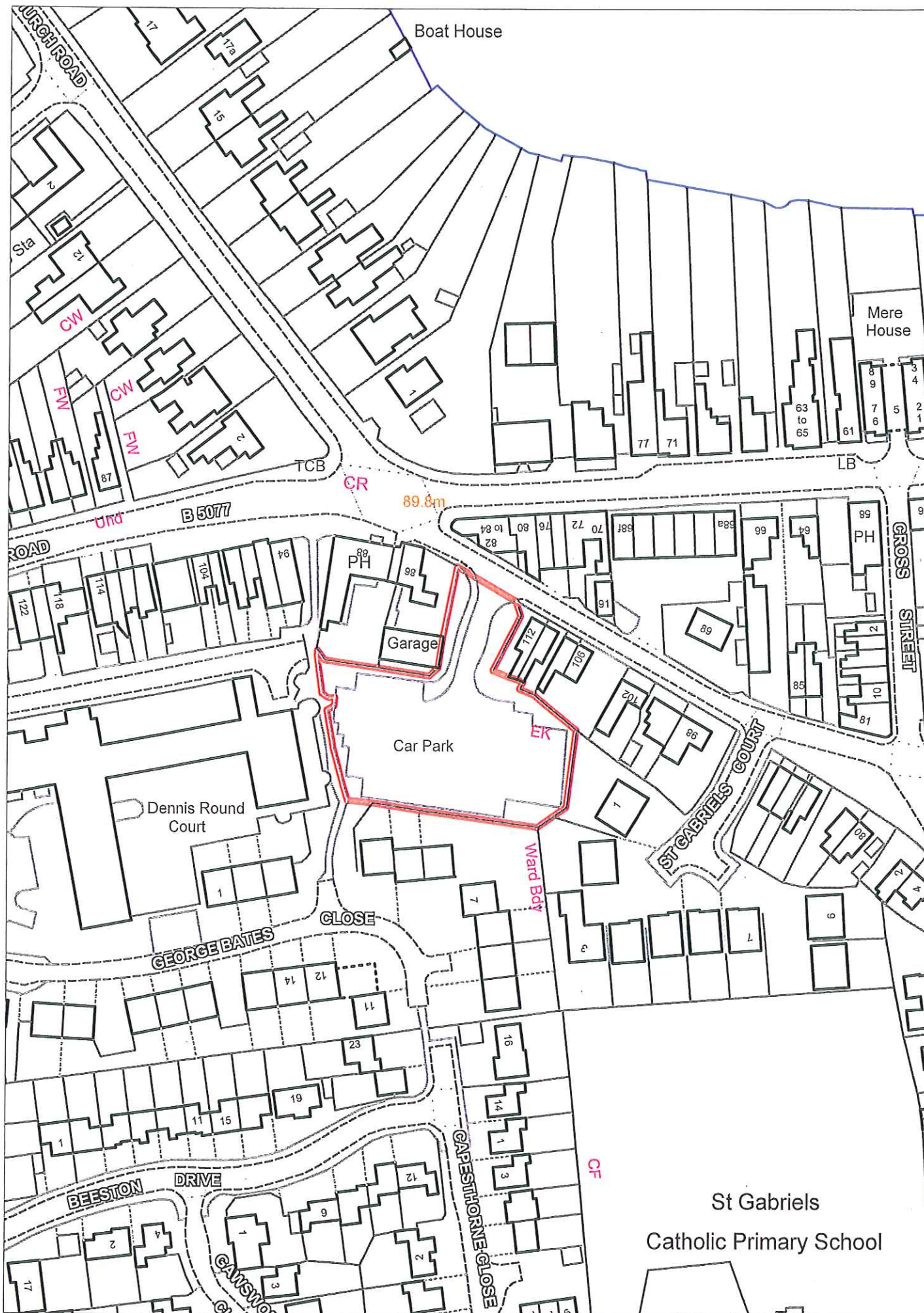
FANNY'S CROFT, ALSAGER

Reproduced from the Ordnance Survey map with the permission of HMSO.

© Crown Copyright. Unauthorised reproduction infringes Crown Copyright and may lead to legal or civil proceedings. Cheshire East Council, licence no. 100049045 2009.



Scale 1:1250



STATION ROAD, ALSAGER

Reproduced from the Ordnance Survey map with the permission of HMSO.

© Crown Copyright. Unauthorised reproduction infringes Crown Copyright and may lead to legal or civil proceedings. Cheshire East Council, licence no. 100049045 2009.



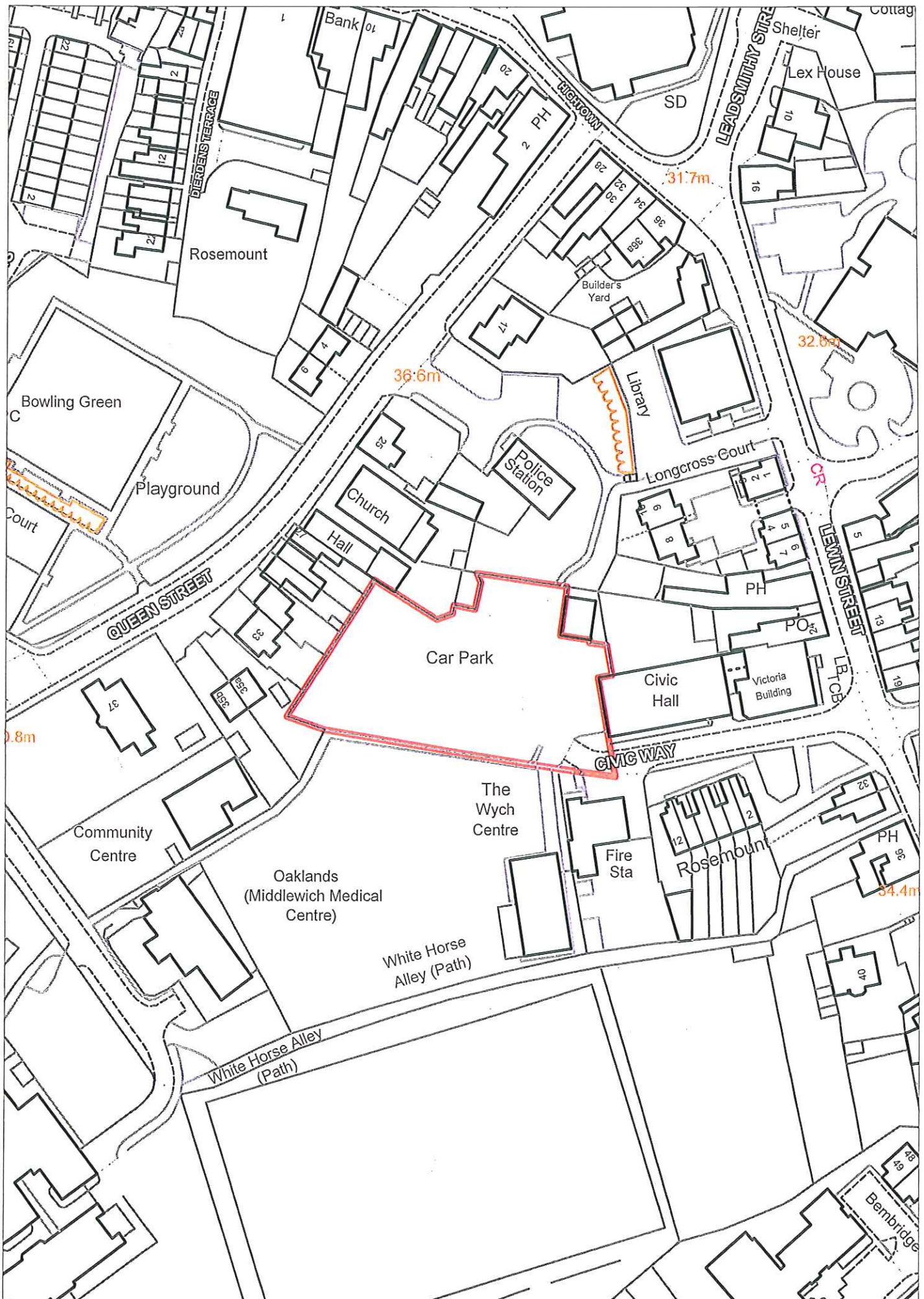
Scale 1:1250



WELL LANE, ALSAGER



Reproduced from the Ordnance Survey map with the permission of HMSO.
 © Crown Copyright. Unauthorised reproduction infringes Crown Copyright and may lead to legal or civil proceedings. Cheshire East Council, licence no. 100049045 2009.



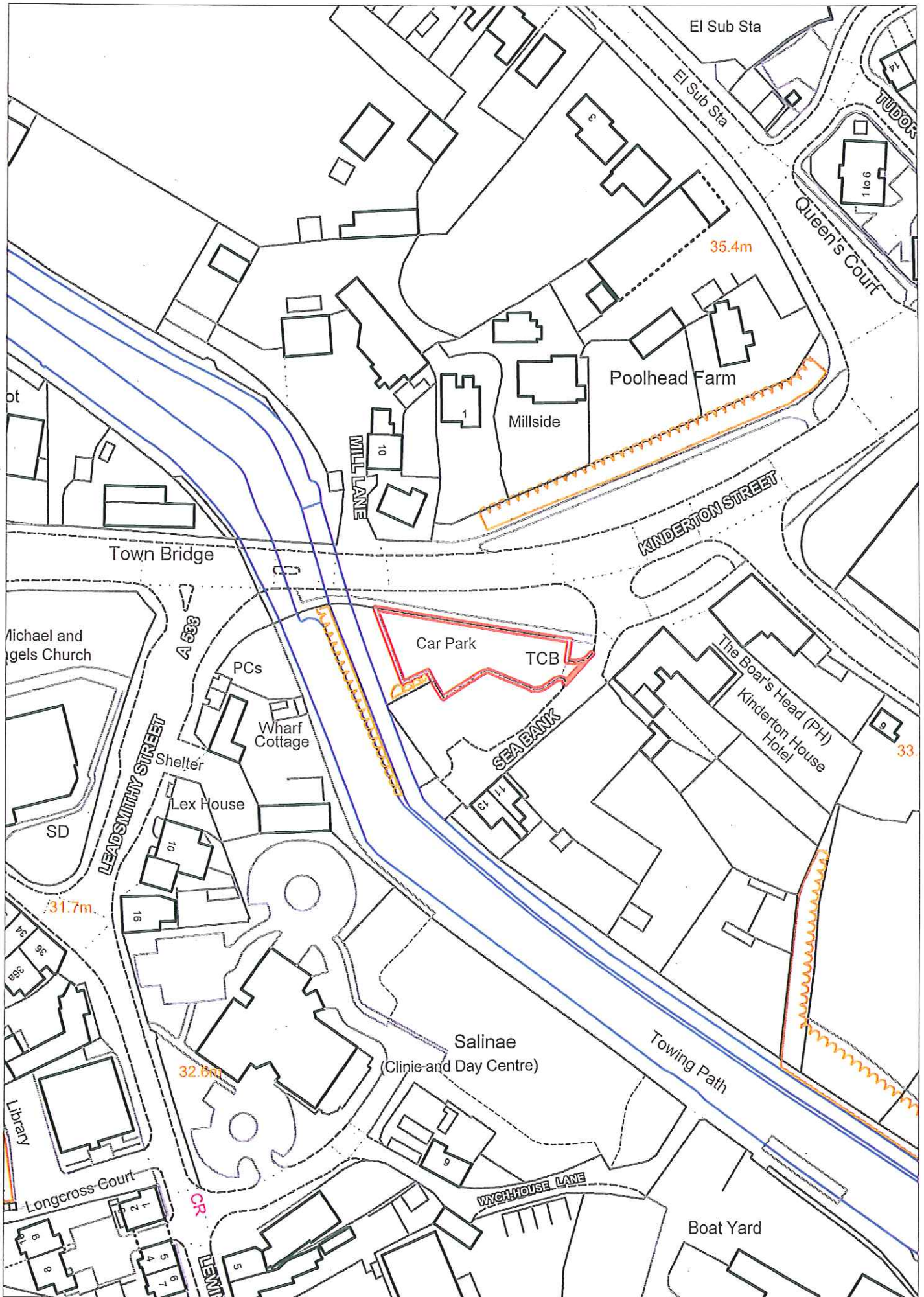
CIVIC WAY, MIDDLEWICH

Reproduced from the Ordnance Survey map with the permission of HMSO.

© Crown Copyright. Unauthorised reproduction infringes Crown Copyright and may lead to legal or civil proceedings. Cheshire East Council, licence no. 100049045 2009.

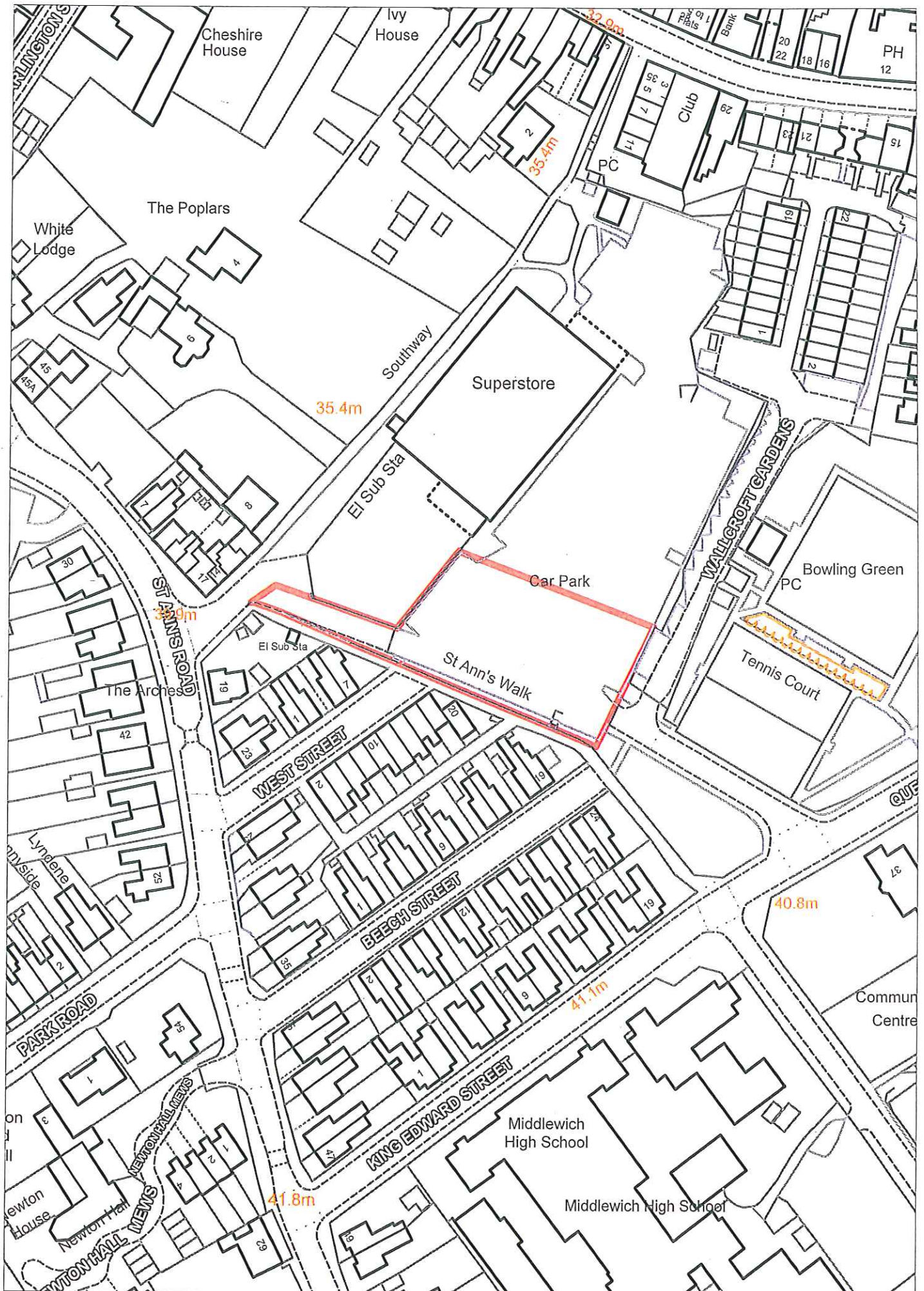


Scale 1:1250



SEA BANK, MIDDLEWICH





SOUTHWAY, MIDDLEWICH

Reproduced from the Ordnance Survey map with the permission of HMSO.

© Crown Copyright. Unauthorised reproduction infringes Crown Copyright and may lead to legal or civil proceedings. Cheshire East Council, licence no. 100049045 2009.



Scale 1:1250




PARKWAY, HOLMES CHAPEL

Reproduced from the Ordnance Survey map with the permission of HMSO.

© Crown Copyright. Unauthorised reproduction infringes Crown Copyright and may lead to legal or civil proceedings. Cheshire East Council, licence no. 100049045 2009.

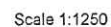
NORTH

Scale 1:1250



Reproduced from the Ordnance Survey map with the permission of HMSO.

© Crown Copyright. Unauthorised reproduction infringes Crown Copyright and may lead to legal or civil proceedings. Cheshire East Council, licence no. 100049045 2009.



Scale 1:1250